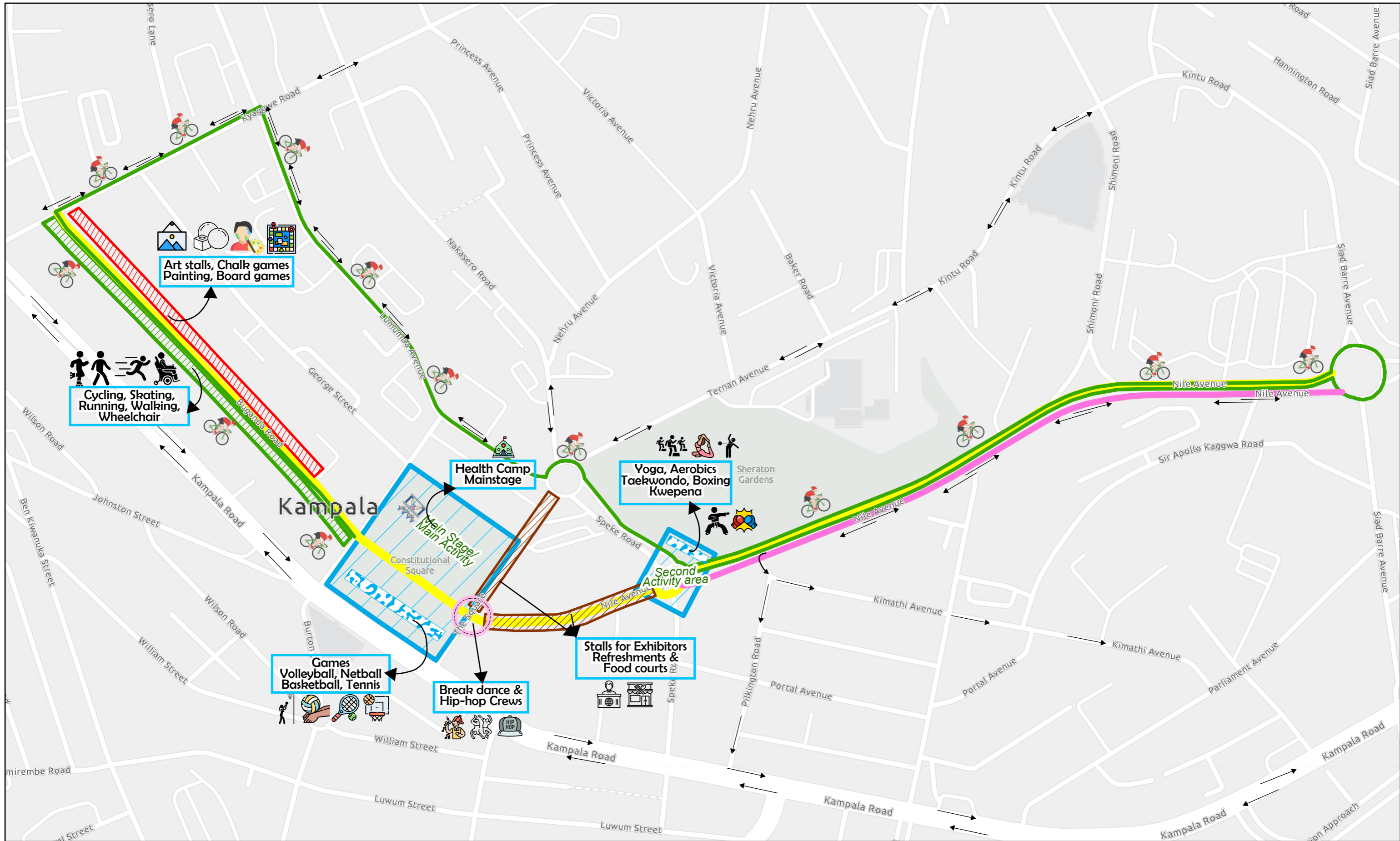










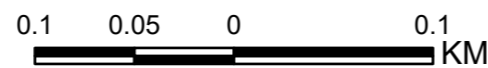


KAMPALA CAPITAL CITY AUTHORITY

Car Free Day Activity Area



- Legend**
-  Breakdance & Hip-hop
 -  Games Zone
 -  Cycling & Jogging Loop
 -  Art Exhibition
 -  Vehicle Movement
 -  Stalls (Exhibitors & Food Court)
 -  Car Free Corridor
 -  Wheelchair, Walking & Running
 -  Main Stage/ Main Activity Zones
 -  Accessible Side of Nile Avenue



Data Sources

Roads: KCCA Roads 2023
 Admin. Boundaries: UBOS 2014
 Esri, TomTom, Garmin, Foursquare,
 METI/NASA, USGS

Coordinate System

Coordinate System: Arc 1960 UTM Zone 36N
 Projection: Transverse_Mercator
 Datum: Arc 1960
 Copyright: KCCA GIS, August, 2024